







Site Information Adopted from  
Parcel Viewer 2.0 and Google Earth

Locations and Dimensions are Approximate  
Not a Legal Survey

**Legend:**

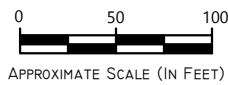
-  Approx. Property Boundary
-  Utility Pole
-  Utility Pole with Light
-  Fire Hydrant
-  Manhole



Title: **Site Area Map**



Project: Example Lofts  
123 Main Street  
City, State Zip  
County



Project No:  
# 12345  
Date:  
4.1.2019

Figure:  
**2**