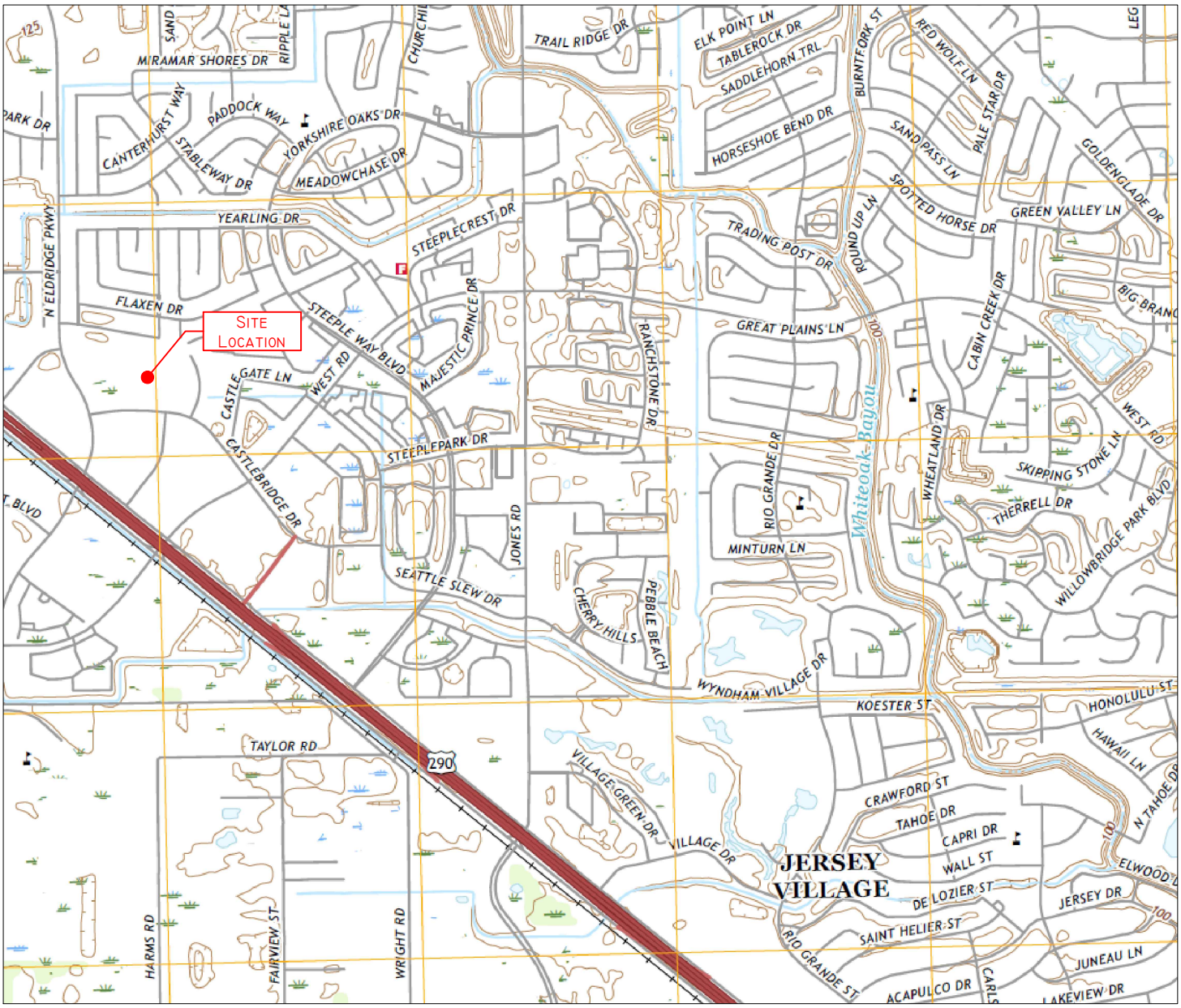

Contour Interval 5 Feet

North American Vertical Datum of 1988

Topographical Map adopted from USGS

Satsuma, TX 2019

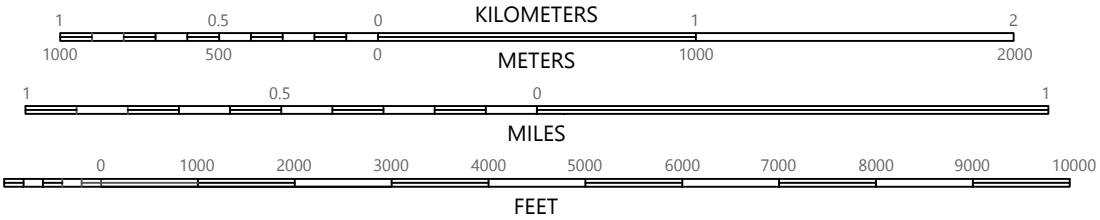

Site Topographic Map

Project: Blank Engineering 125 Castle Drive Slinger, WI 53086 King County	ExEnv Scale 1:24000	Date: 1.18.2020 Drawn By: SClark	Project No. W9133	Figure: 1

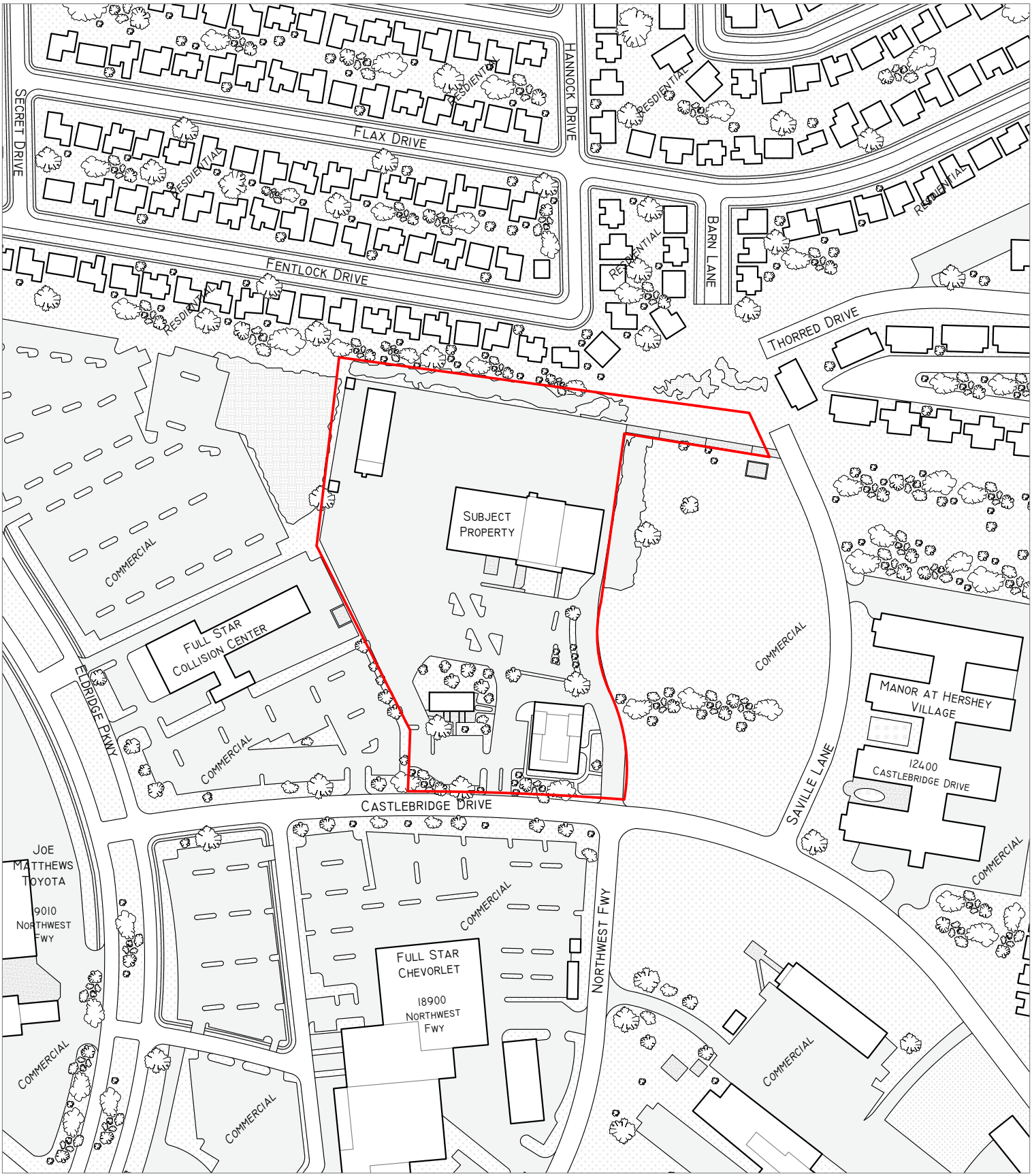

Legend:

Approx. Property Boundary

Land Use Information

Site Information Adopted from KCAD Parcel Viewer and Google Earth Pro

Locations and Dimensions are Approximate

Not a Legal Survey

Title: Site Area Map

ExEnv

Project: Brunow Engineering, Inc.
125 Castle Drive
Slinger, WI 53086
King County

0 125 250

Approximate Scale (In Feet)

Project No: W9123

Date: 1.18.2020

Figure: 2

Legend:

- Apx. Property Boundary
- Oil Water Separator
- Former UST
- Apx. Soil Boring Sample Location (1/2020)

Locations and Dimensions are Approximate

Not a Legal Survey

Site Information Adopted from

KCAD Parcel Viewer and Google Earth Pro

Title: Site Detail & Boring Location Map	ExEnv	Project No: W9123	Figure: 3
Project: Brunow Engineering, Inc. 125 Castle Drive Slinger, WI 53086 King County	0 50 100 Approximate Scale (In Feet)	Date: 1.18.2020	

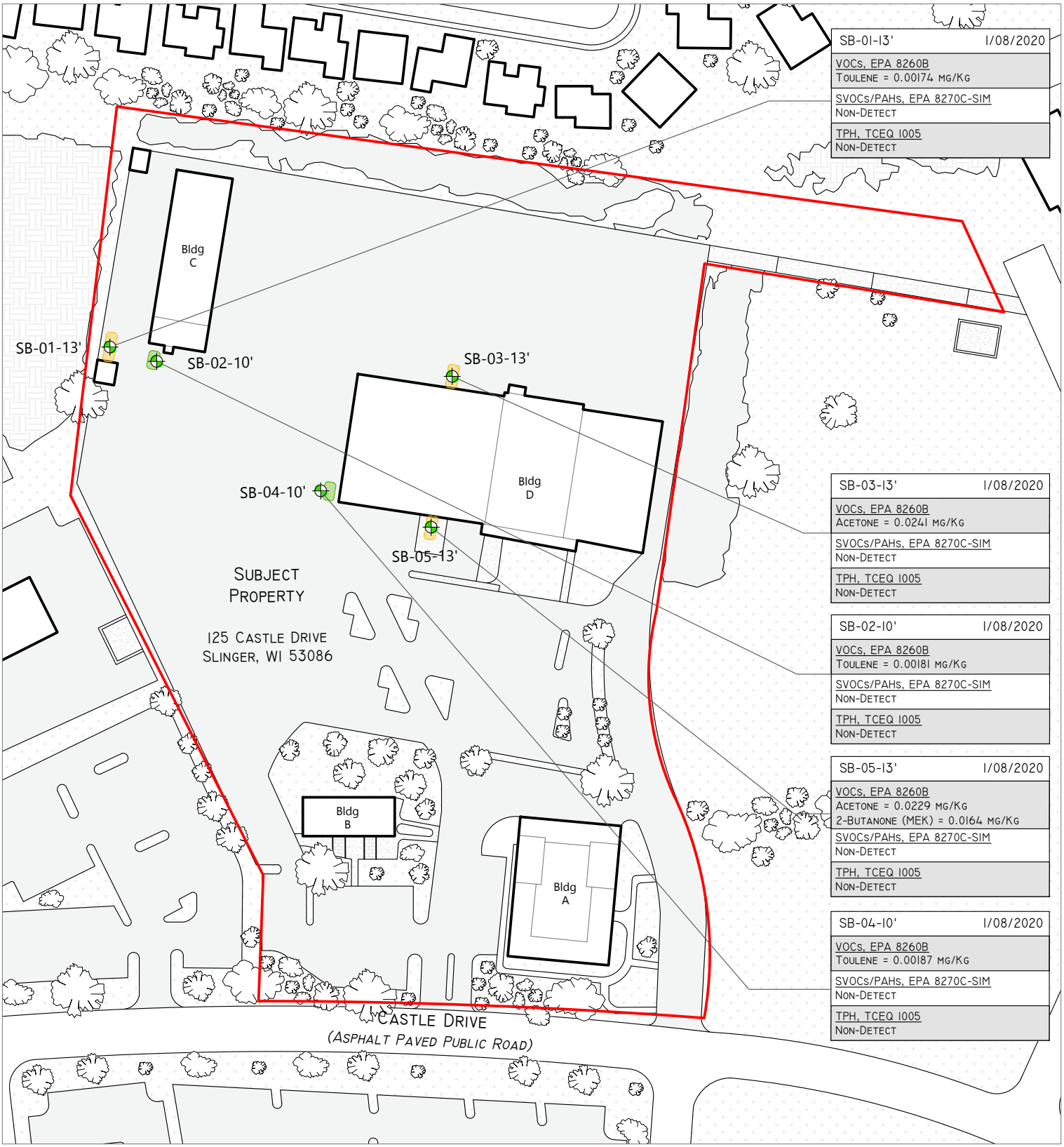

Legend:

- Apx. Property Boundary
- Oil Water Separator
- Former UST
- Apx. Soil Boring Sample Location (1/2020)*

Boring Markers shown in red exceed regulatory criteria - See callout for Details

Locations and Dimensions are Approximate

Not a Legal Survey

Site Information Adopted from

KCAD Parcel Viewer and Google Earth Pro

Title: VOC, SVOC and TPH Analytical Map	ExEnv	Project No: W9123	Figure: 4
Project: Brunow Engineering, Inc. 125 Castle Drive Slinger, WI 53086 King County	0 50 100 Approximate Scale (In Feet)	Date: 1.18.2020	